

COMPILATION OF PROPERTY  
FOR  
**GARDEN WEST  
INVESTMENTS, LLC**

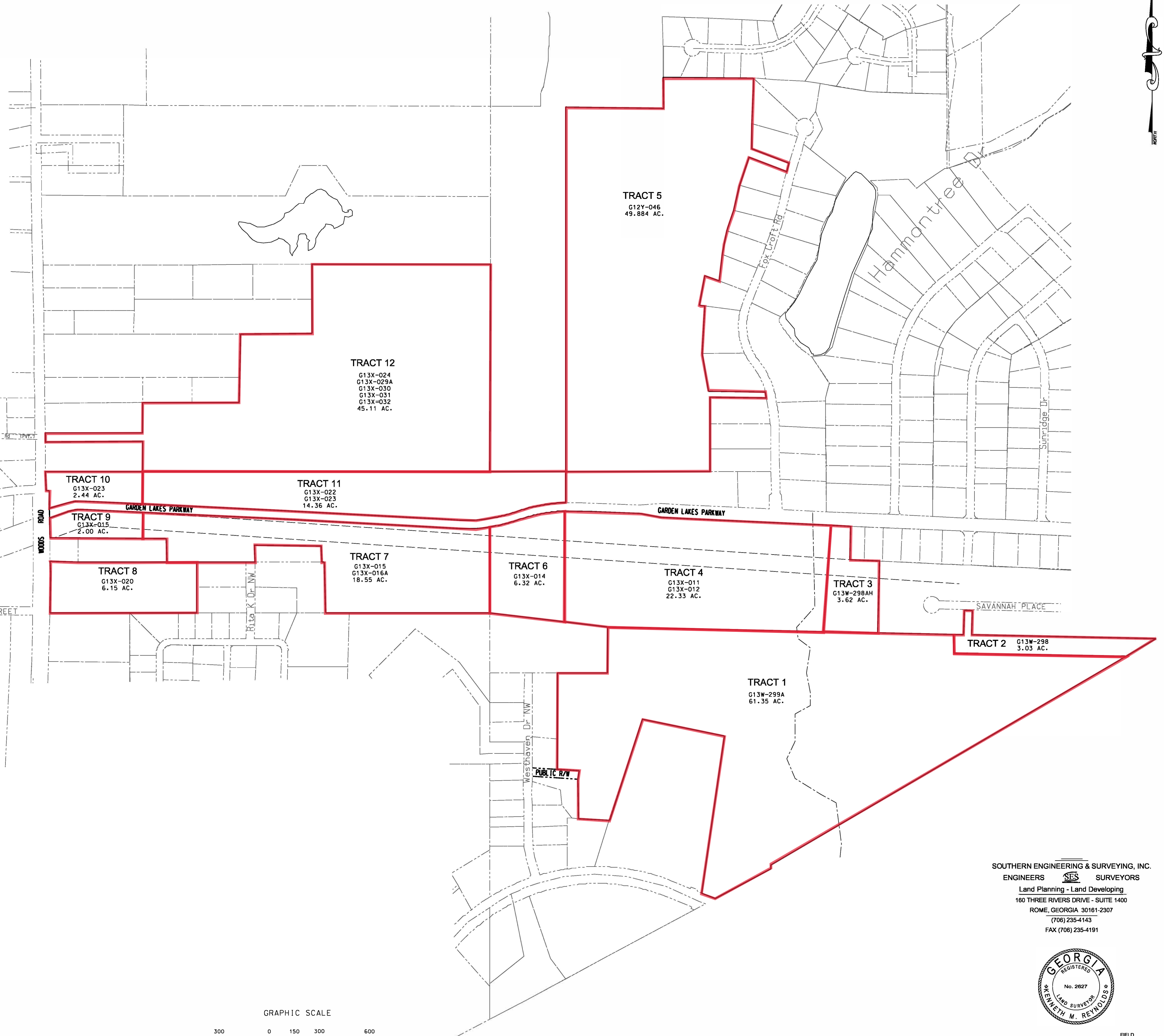
LOCATED IN LAND LOTS 118, 119, 120, 132 & 133  
OF THE 4TH DISTRICT, 4TH SECTION,  
FLOYD COUNTY, AND PARTIALLY IN THE THIRD WARD  
OF THE CITY OF ROME, GEORGIA

THIS DRAWING IS A COMPILATION OF PROPERTY OWNED BY CLIENT.  
THIS DRAWING IS NOT A CERTIFIED BOUNDARY SURVEY.




INFORMATION SHOWN HEREON WAS EXTRACTED FROM FLOYD  
COUNTY TAX MAPS. NO FIELD WORK WAS PERFORMED TO VERIFY  
ANY INFORMATION.

THIS MAP WAS CREATED TO SHOW OWNERSHIP OF TAX PARCELS AS  
CONFIGURED ON FLOYD COUNTY TAX MAPS. THIS SURVEYOR NOR  
THIS FIRM MAKES ANY CERTIFICATION TO THE ACCURACY OF  
PARCELS, ACREAGE, PROPERTY LINES, PROPERTY CORNERS,  
RIGHTS OF WAY, ETC. SHOWN.

ALL PROPERTY SHOWN HEREON IS SUBJECT TO A COMPLETE AND  
ACCURATE SURVEY AS WELL AS AN ACCURATE AND CURRENT TITLE  
SEARCH.



SOUTHERN ENGINEERING & SURVEYING, INC.  
ENGINEERS  SURVEYORS  
Land Planning - Land Developing  
160 THREE RIVERS DRIVE - SUITE 1400  
ROME, GEORGIA 30161-2307  
(706) 235-4143  
FAX (706) 235-4191



FIELD DATE: N/A  
DATE: NOVEMBER 1, 2022  
SCALE: 1" = 300'  
FILE: E-351C / CFH