


SURVEY FOR

WILKES BROTHERS, INC.

BEING IN LAND LOT 874 - 2nd DISTRICT
4th SECTION - POLK COUNTY - GEORGIA


Scale 1" = 50'

Feb. 5, 1985

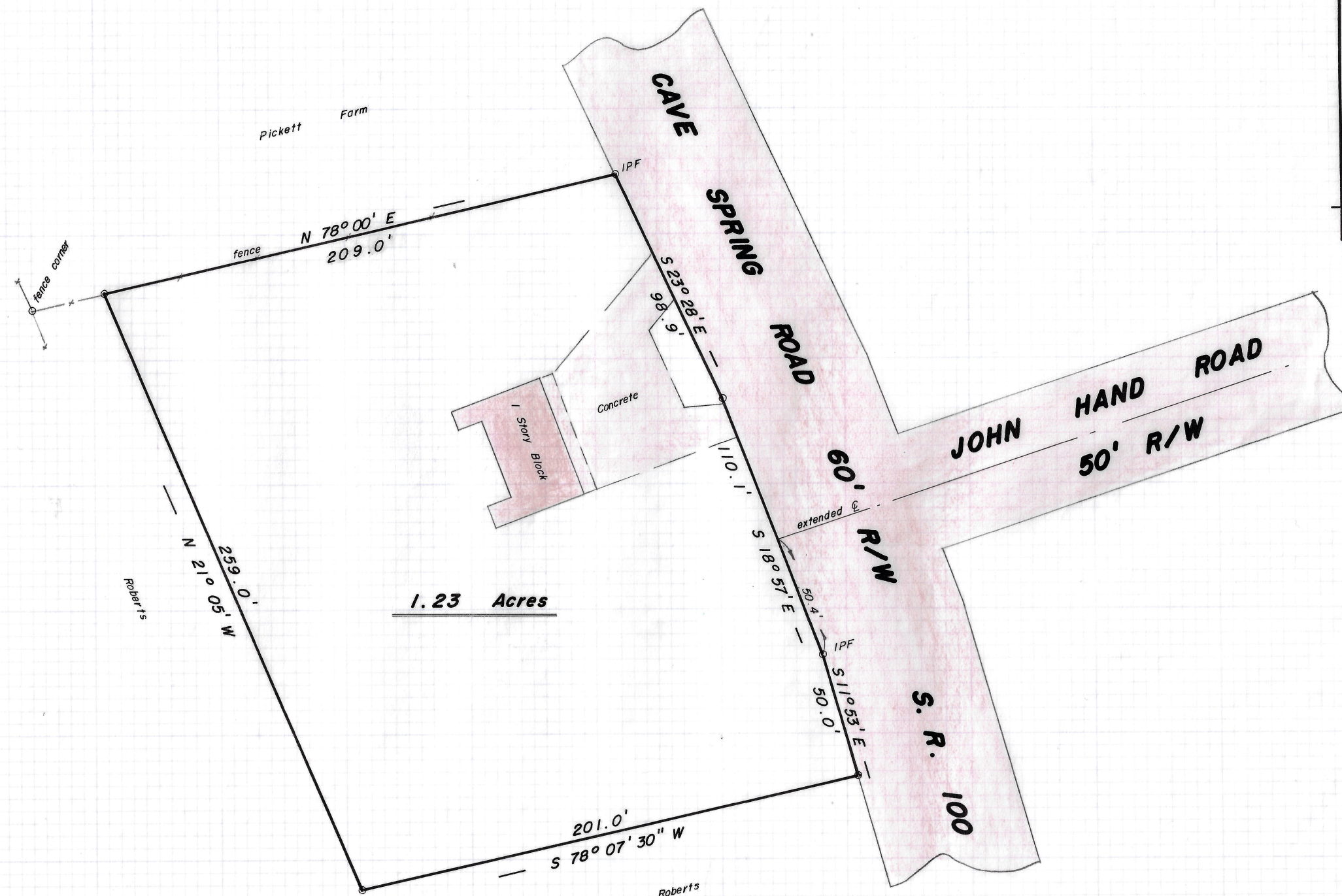


This is to certify that the property shown
lies within Zone A of the flood plain area
as mapped by F.I.A. for the Dept. of HUD.

MN



Elbert H. Angel
ELBERT H. ANGEL
GEORGIA REG. LAND SURVEYOR - 1742
POST OFFICE BOX 282
CEDARTOWN, GA. 30125



B-85-030